

NOTICE OF APPLICATION FOR AN EXPLORATION LICENCE

Mineral Resources (Sustainable Development) Act 1990 – Section 15(5)

Mineral Resources (Sustainable Development) (Mineral Industries) Regulations 2019 – Regulation 22(1) and Schedule 1

1. Name and address of applicant(s):

Currawong Resources Pty Ltd
C/- PO Box 440, Hove SA 5048

2. Contact details of applicant (for map and other information requests):

Melissa Say, Authorised Agent (as employee of Australian Mining & Exploration Title Services)
Mobile: 0429 787 593 Email: vic@amets.com.au

3. Applicant's Website (see notes) Further information about this application is available at the following websites: www.amets.com.au/victoria-tenements/ and www.earthresources.vic.gov.au/licenceapplications

4. Details of the application:

Application number: EL007300

Locality of the land to which the application relates: Approx 4km east of Erica including town of Coopers Creek

Approximate area of the application (Graticular Sections): 8

Date of the application: 21 June 2021

Term the licence is applied for: 5 years

Outline of the proposed program of work: Desktop studies, geochemical sampling, mapping, drilling.

5. Objections and Comments:

Any person may object or comment to a licence being granted by:

- a. putting the objection or comment in writing; and
- b. including the grounds on which it is made

Objections or comments must be lodged within 21 days after the latest date on which the application was advertised and can be lodged online or posted to:

The Minister for Resources

c/- Manager Licensing, Earth Resources Regulation, GPO Box 4509, Melbourne Victoria 3001

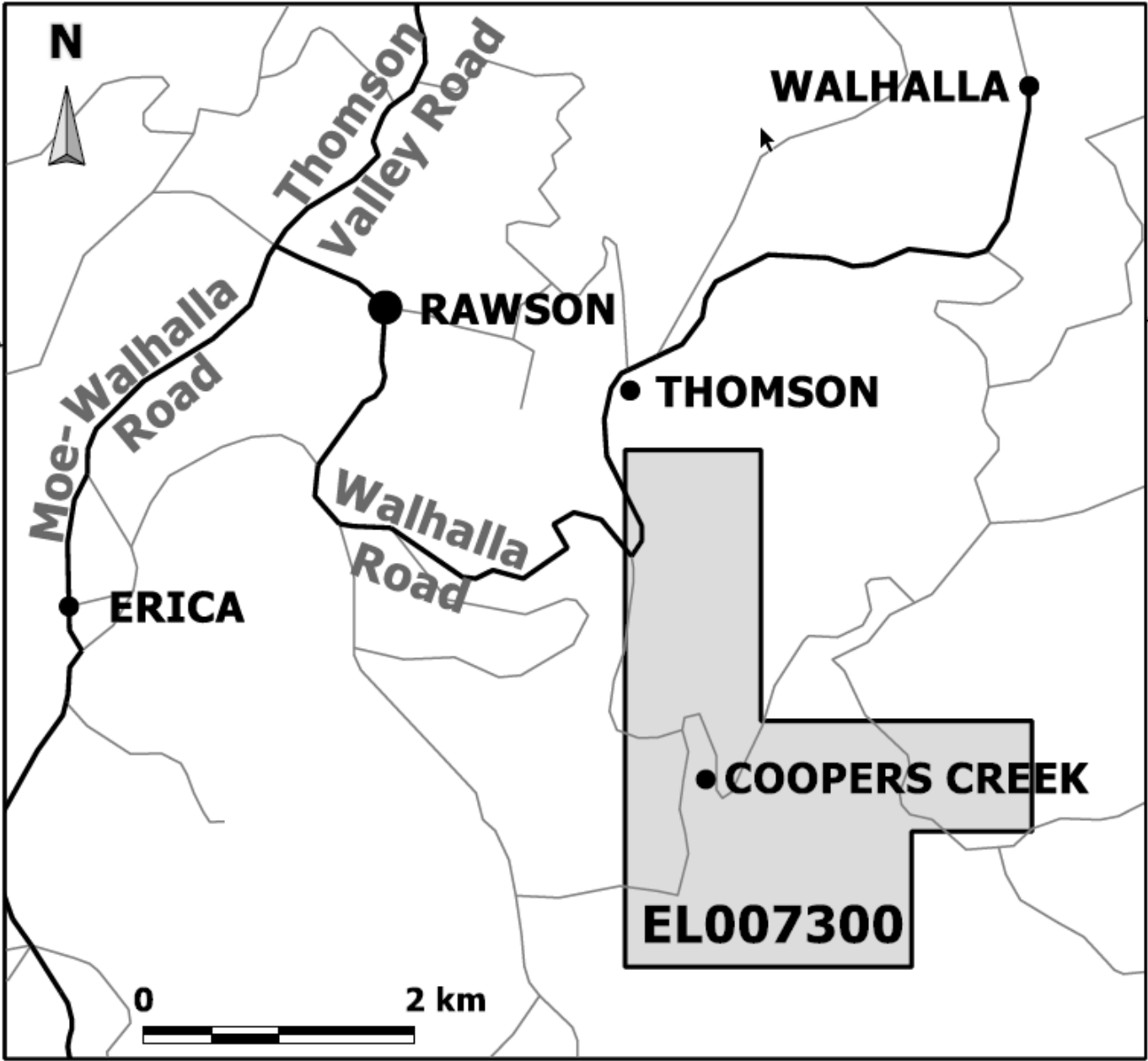
It is recommended that objections or comments are lodged online to ensure timely consideration:

<https://rram.force.com/ObjectionSubmission>

Enquiries can be made by writing to the Manager Licensing at the above address or by phoning the Earth Resources Information Centre on 1300 366 356.

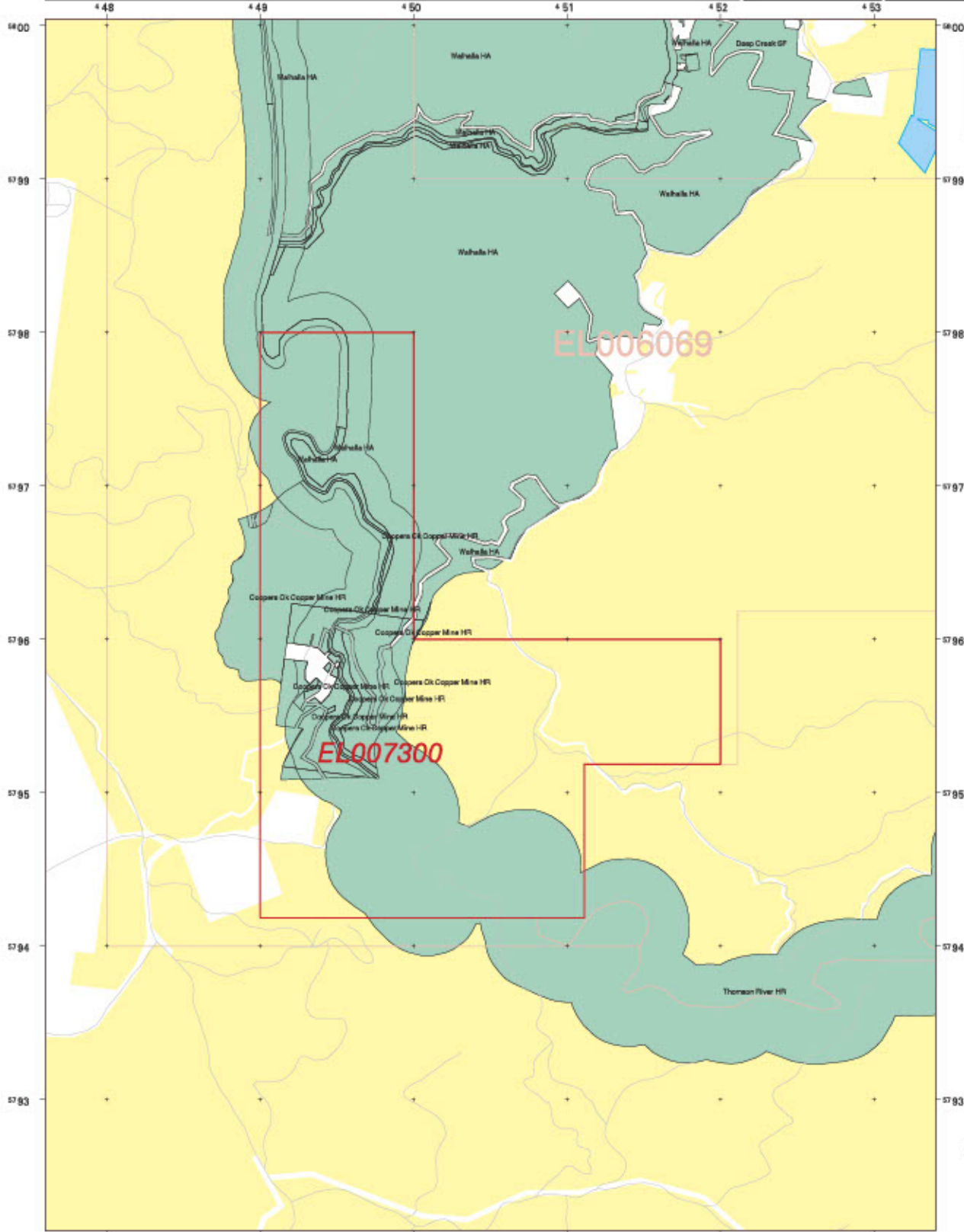
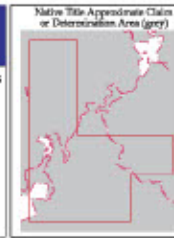
6. Other information:

- a. Subject to other requirements being satisfied, an exploration licence, if granted, entitles the holder of the licence to explore and search for minerals in the relevant land, but does not entitle the holder to undertake mining.
- b. Further information regarding the requirements that must be complied with prior to work being undertaken is available on the department's Community & Land Use page: <https://earthresources.vic.gov.au/community-and-land-use>



EXPLORATION LICENCE APPLICATION 007300

- Unavailable for Searching or Exploration or Mining MRSDA 1990 Sec 6. Includes National, State & Wilderness Parks and Reference Areas
- Exempted from being subject to Exploration &/or Mining Licences. MRSDA 1990 Sec 7. May be revoked by notice in the Govt Gazette.
- Restricted Crown Land. Schedule 3 of MRSDA 1990. Consent required to do work on the land.
- Other Crown Land
- Commonwealth Land. Subject to Commonwealth legislation.
- Exploration Initiative Area exempted for a limited time from being subject to Exploration and/or Mining Licences. MRSDA 1990 Sec. 7
- Land not included in the Licence due to a licence or licence application existing or having priority at the date of application.



GDA94
MGA
ZONE 55

SCALE
1:25,000

1:500 000
MapData
MCS (08 21)
MAYLOCK (0120)

Area in Gcra

Total 8
NET 8



Produced by
Christy Thiagarajah
(03) 8392 7095
on
14/05/2020

NOTE: The accuracy of the location of the land status areas may vary according to the scale and mapping accuracy. Areas of private land within Crown Land may not be shown. The precise locations should be verified with Crown Land if access to the land is proposed.

Where the Licence Application abuts unavailable land, the Licence boundary is defined by the boundary of the Unavailable Land. Discrepancies on this plan between the boundaries may be due to scale and mapping inaccuracy.

Work Program

The first year will largely be spent carrying out reconnaissance, ground checking, familiarisation and most importantly geochemical sampling.

The development of drill targets will follow the initial ground based work and it is expected that a drilling program would be carried out within or prior to the second year.

The regional program will require subsequent years to delineate anomalous areas that are discovered by the stream sediment data, which will involve grid based or ridge and spur soil sampling.

Geochemical anomalies will be mapped, rock sampled with a view to exploration drilling being undertaken. The process will be reiterative which means that after establishing drill targets at each specific prospect there will be a need to drill, re-evaluate and possibly drill again. Not all prospects will be established at the same time so there will be a need to assess various prospects at different stages in an ongoing manner.

Community Engagement & Environmental Strategy

Currawong Resources is committed to identifying and communicating with its stakeholders, particularly landowners and occupiers who may be directly or indirectly affected by exploration activities.

Consultation with the relevant land managers/owners early in the planning process will ensure that all relevant community stakeholders are identified. A register of community contacts will be recorded throughout the life of the exploration licence.

Consent will be sought from the landowners before any activities are undertaken on their land. Currawong will listen to and address the concerns of the community regarding exploration activities and will work with landowners when planning activities to ensure landowners are not disadvantaged or inconvenienced.

Currawong Resources is committed to minimising or where possible avoiding environmental impact and will work in accordance with the Guidelines as determined by the Victorian Government and will facilitate effective rehabilitation of all disturbed areas. No wetlands, waterways or lakes will be impacted by exploration activities.

For any questions or concerns stakeholders may have regarding this EL application, please contact us on the number listed in the above notice or visit the Currawong's website at <https://currawongres.com/>.