

## **NOTICE OF APPLICATION FOR AN EXPLORATION LICENCE**

*Mineral Resources (Sustainable Development) Act 1990 – Section 15(5)*

*Mineral Resources (Sustainable Development) (Mineral Industries) Regulations 2019 – Regulation 22(1) and Schedule 1*

### **1. Name and address of applicant(s):**

Flitegold Pty Ltd

C/-PO Box 563, East Maitland NSW 2323

### **2. Contact details of applicant (for map and other information requests):**

Belinda Ingram, Authorised Agent (as employee of Australian Mining & Exploration Title Services)

Mobile: 0428 158 374. Email: vic@amets.com.au

**3. Applicant's Website (see notes)** Further information about this application is available at the following websites: [www.amets.com.au/victoria-tenements/](http://www.amets.com.au/victoria-tenements/) and [www.earthresources.vic.gov.au/licenceapplications](http://www.earthresources.vic.gov.au/licenceapplications)

### **4. Details of the application:**

**Application number:** EL008653

**Locality of the land to which the application relates:** 5.6km south of Buchan, 5.8km north of Nowa Nowa, 22km north east of Lakes Entrance

**Approximate area of the application (Graticular Sections):** 117

**Date of the application:** 22 May 2025

**Term the licences are applied for:** 5 years

**Outline of the proposed programs of work:** Desktop studies, sampling, drilling

### **5. Objections and Comments:**

Any person may object or comment to a licence being granted. (Sections 24 and 24A, *Mineral Resources (Sustainable Development) Act 1990*).

A person who objects or comments must:

- a. put the objection or comment in writing; and
- b. include the grounds on which it is made.

All objections or comments must be lodged within 21 days after the latest date on which the application was advertised and can be lodged [online](#) or posted to:

The Minister for Energy and Resources

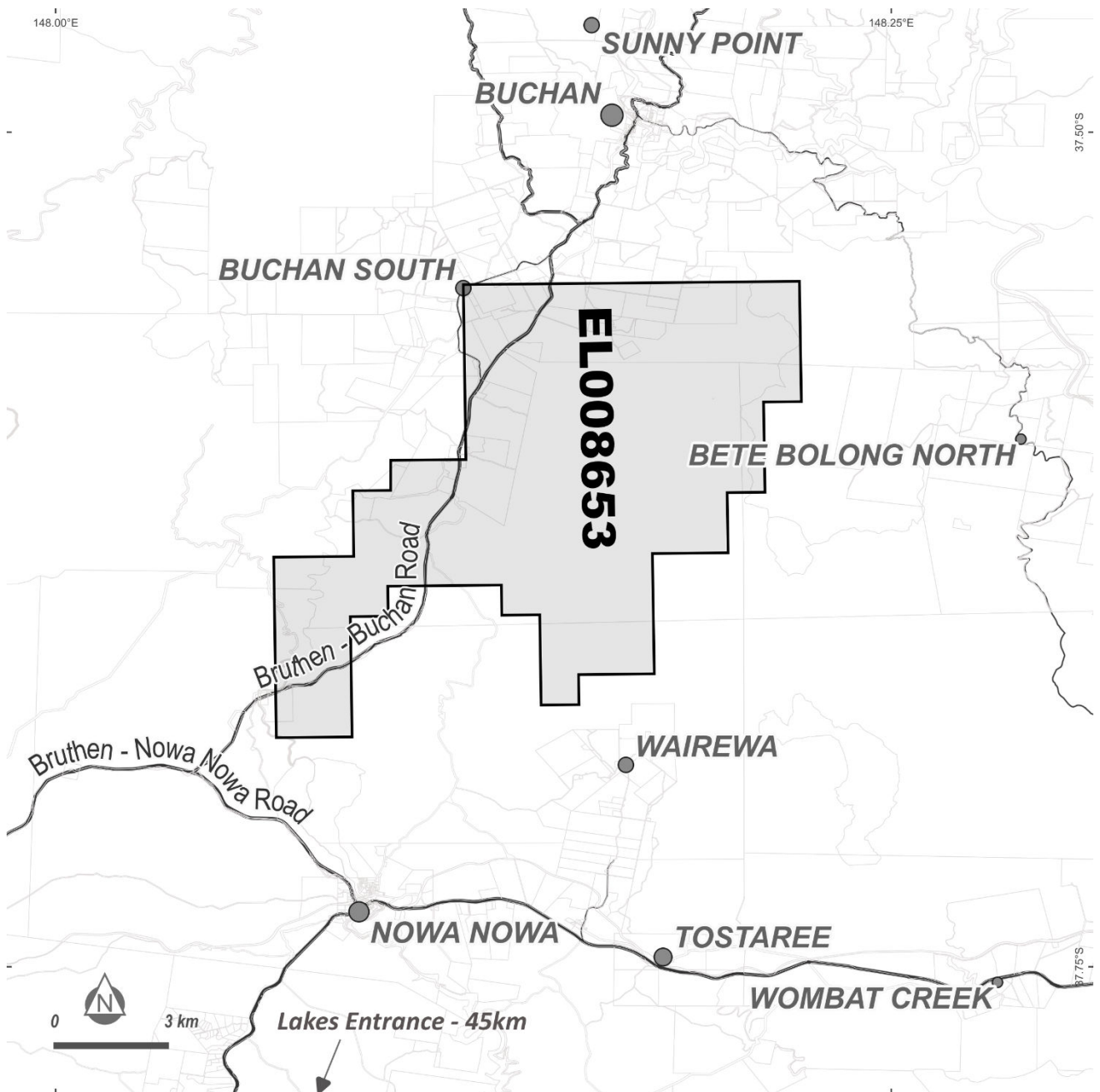
c/- Manager Licensing, Earth Resources Regulator, PO Box 500, East Melbourne Victoria 8002

It is recommended that objections or comments are lodged online at <https://rram-vic.gov.my.site.com/ObjectionSubmission> to ensure timely consideration.

Enquiries can be made by writing to the Manager Licensing at the above address or by phoning the Earth Resources Information Centre on 136 186.

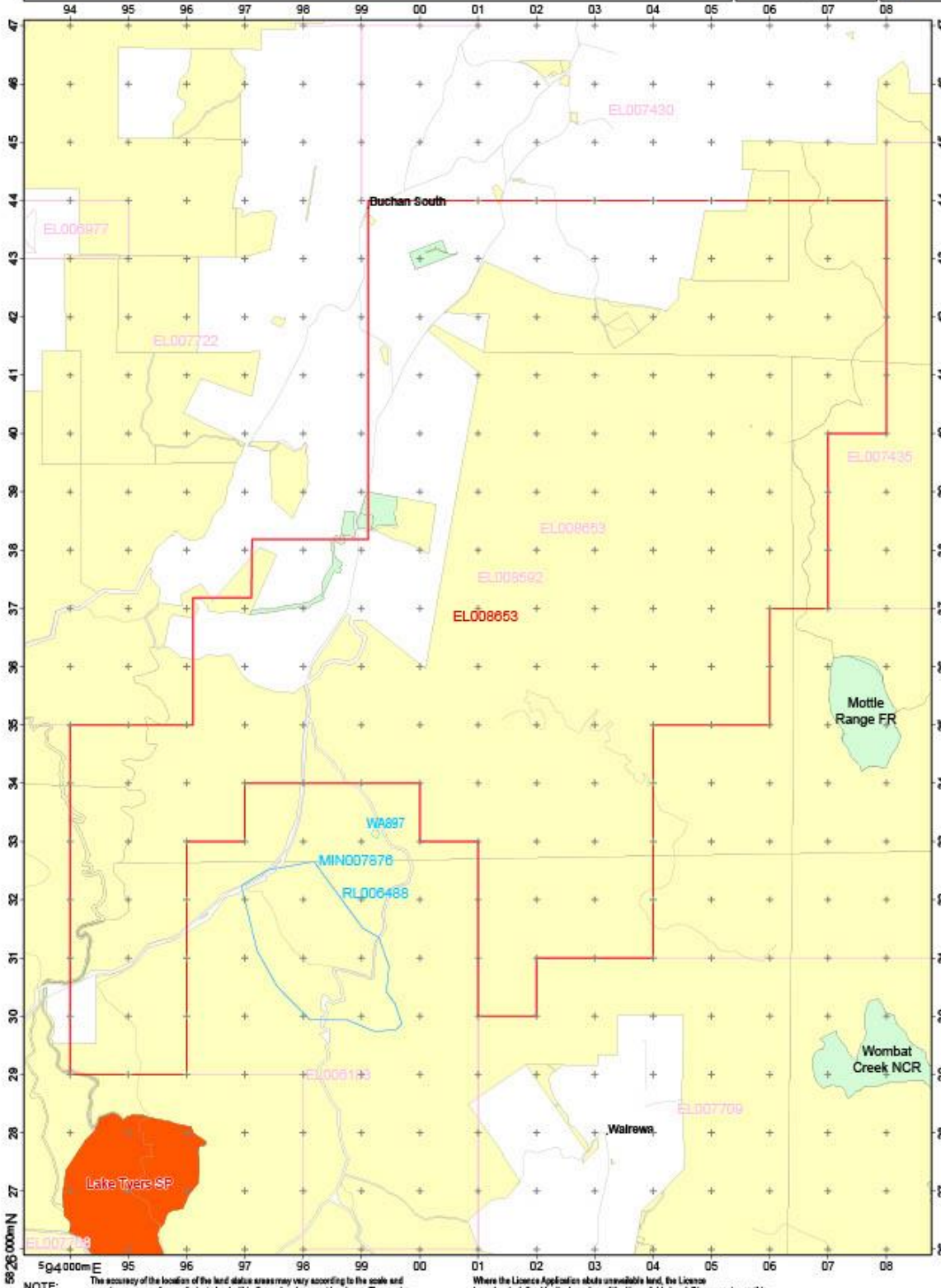
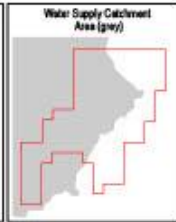
### **6. Other information:**

- a. Subject to other requirements being satisfied, an exploration licence, if granted, entitles the holder of the licence to explore and search for minerals in the relevant land, but does not entitle the holder to undertake mining.
- b. Further information regarding the requirements that must be complied with prior to work being undertaken is available on the department's 'Community and land use page': <https://resources.vic.gov.au/community-and-land-use>.



# EXPLORATION LICENCE APPLICATION EL008653

- Unavailable for Searching or Exploration or Mining MRSDA 1990 Sec 6. Includes National, State & Wilderness Parks and Reference Areas.
- Exempted from being subject to Exploration &/or Mining Licenses. MRSDA 1990 Sec 7. May be revoked by notice in the Govt Gazette.
- Restricted Crown Land. Schedule 3 of MRSDA 1990. Consent required to do work on the land.
- Other Crown Land
- Commonwealth Land. Subject to Commonwealth legislation.



GDA94  
MGA  
ZONE55

SCALE  
1:57,063  
1:100,000  
Map sheets  
(8522) Orbost

Area in Grats  
Total 117  
Net 117



Produced by  
Christy Thiagarajah  
(03) 8392 7095  
21/01/2025

## **Work Program**

### **YEAR 1**

- Database and literature reviews including, but not limited to:
  - Data compilation
  - Computer modelling and reprocessing data
  - Reconnaissance mapping and sampling
  - Landowner access negotiations

### **YEAR 2**

- Landowner access negotiations
- Infill geochemical sampling
- Develop drill targets based on geochemical results
- Geochemical analysis

### **YEAR 3**

- RAB and diamond drilling
- Geochemical analysis

### **YEAR 4**

- RAB and diamond drilling
- Geochemical analysis

### **YEAR 5**

- Pattern drilling for resource definition
- Diamond drilling geochemical and geotechnical
- Geochemical analysis
- Rehabilitation

## **Community Engagement and Environment Strategy**

Flitegold is committed to identifying and communicating with its stakeholders, particularly landowners and occupiers who may be directly or indirectly affected by exploration activities.

Consultation with the relevant land managers/owners early in the planning process will ensure that all relevant community stakeholders are identified. A register of community contacts will be recorded throughout the life of the exploration licence.

Consent will be sought from the landowners before any activities are undertaken on their land. Flitegold will listen to and address the concerns of the community regarding exploration activities and will work with landowners when planning activities to ensure landowners are not disadvantaged or inconvenienced.

Flitegold is committed to minimising or where possible avoiding environmental impact. Flitegold will work in accordance with the Guidelines as determined by the Victorian Government and will facilitate effective rehabilitation of all disturbed areas. No wetlands, waterways or lakes will be impacted by exploration activities.